Copper Country Trail Map

National Scenic Byway, Michigan

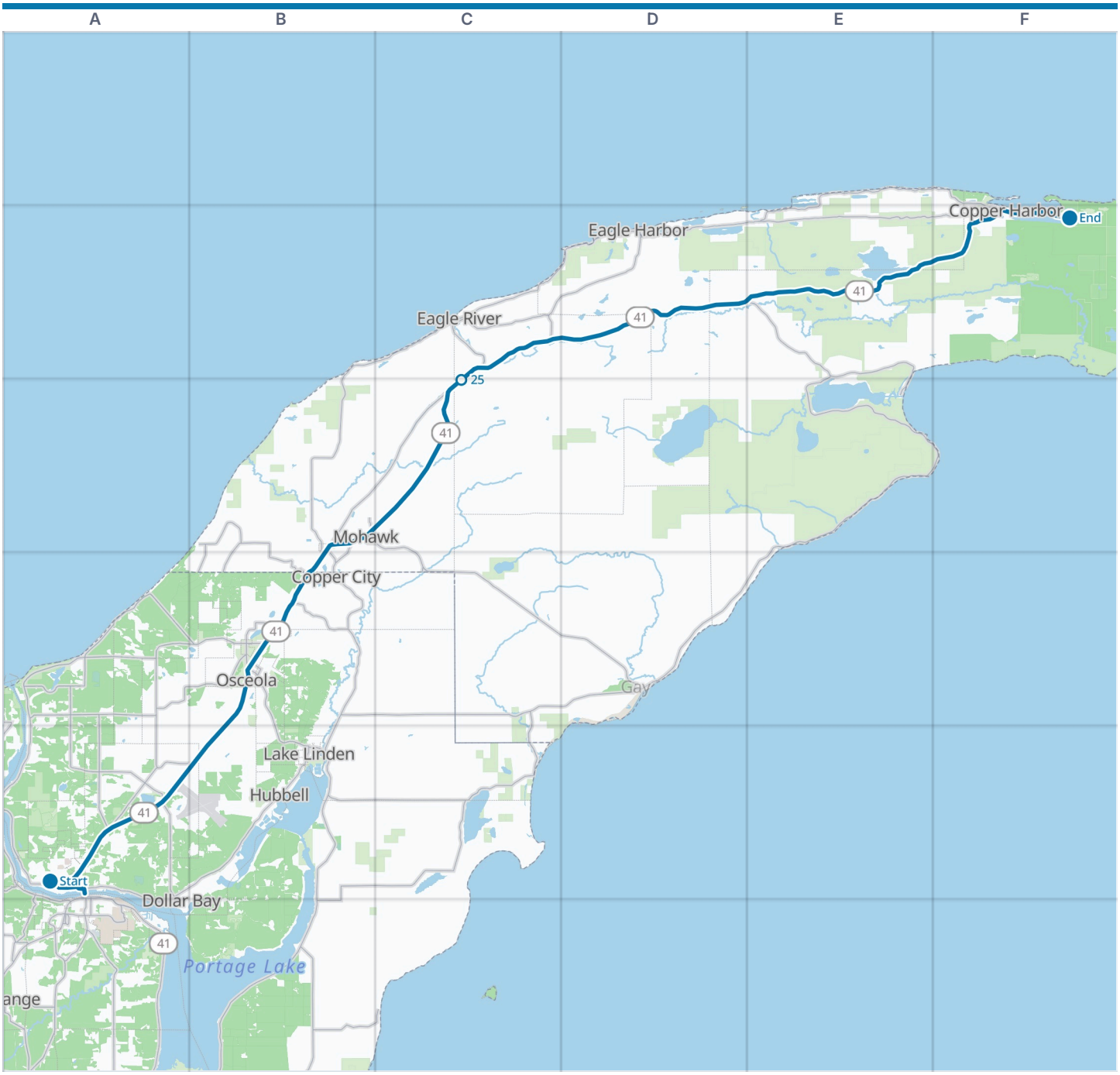



The road County line Park or forest

Zoom out: Michigan Highways map

National Scenic Byway since 2005, named for its historic qualities: about 49 miles in Michigan.

© OpenStreetMap contributors, Open Database License, openstreetmap.org/copyright · Map data: Protomaps · Boundary: Federal Highway Administration, America's Byways · Junctions: U.S. Census Bureau, TIGER/Line 2026
https://visitorfun.com/maps/mi/copper-country-trail

VisitorFun Copper Country Trail Map

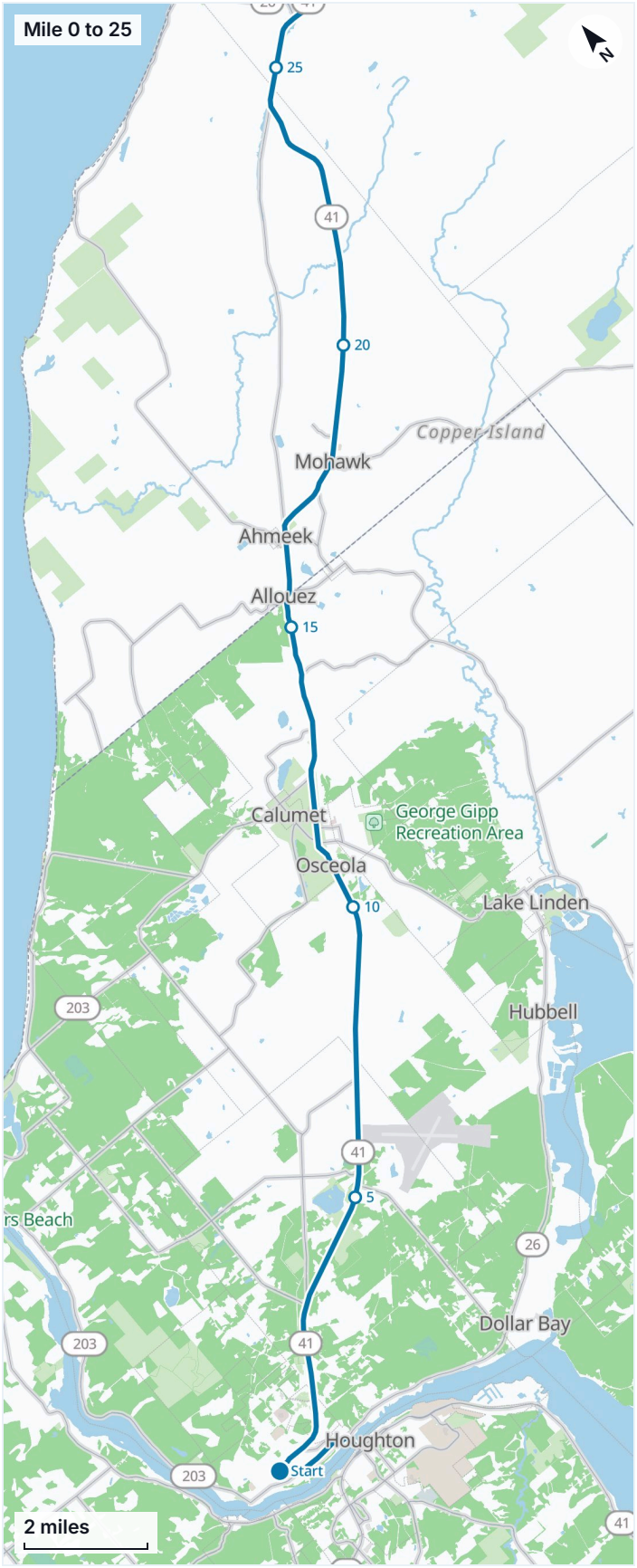

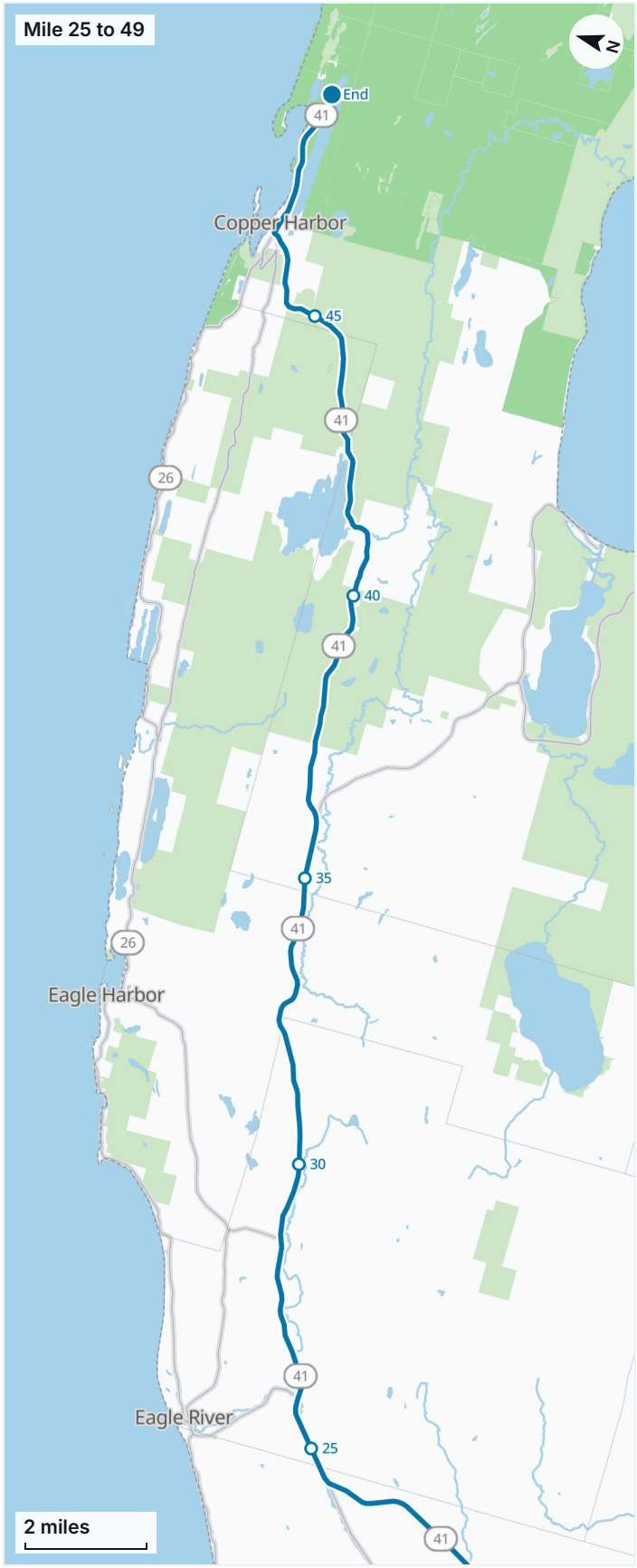

© OpenStreetMap contributors, Open Database License, openstreetmap.org/copyright · Map data: Protomaps · Boundary: Federal Highway Administration, America's Byways · Junctions: U.S. Census Bureau, TIGER/Line 2026
https://visitorfun.com/maps/mi/copper-country-trail

Copper Country Trail Map

Mile by mile

Along the road

Miles run from the start marked on the map. The last column is the square on page one.

0	Hancock	A5	12	Laurium	B4	18	Mohawk	B3
0	Houghton	A5	12	**MI 26**	B4	26	Eagle River	C2
0	**US 41**	A5	12	**MI 203**	B4	46	Copper Harbor	F2

Counties

Houghton County (mile 0)
Keweenaw County (mile 16)

Parks and preserves within 5 miles

Bammert Farm Preserve
Bete Grise Preserve
Black Creek Nature Sanctuary
Eagle Harbor Conservation and Recreation Area
George Gipp Recreation Area
Gratiot Lake Preserve
Gratiot Ridge Preserve
Gratiot River County Park
Helmut & Candis Stern Preserve at Mt. Baldy
Hunter's Point Park
Italian Hall Memorial Park
Keweenaw Heartlands
Lake Bailey Wildlife Sanctuary
Merganser Pond Natural Area
Paavola Wetlands Nature Area
Pilgrim River Community Forest
Steve Farm Nature Area

Maps along the road

Houghton County
Keweenaw County
Hancock
Houghton
Laurium
Mohawk
Eagle River
Copper Harbor

Where this is

United States › Michigan › Michigan Highways › Copper Country Trail

© OpenStreetMap contributors, Open Database License, openstreetmap.org/copyright · Map data: Protomaps · Boundary: Federal Highway Administration, America's Byways · Junctions: U.S. Census Bureau, TIGER/Line 2026
https://visitorfun.com/maps/mi/copper-country-trail