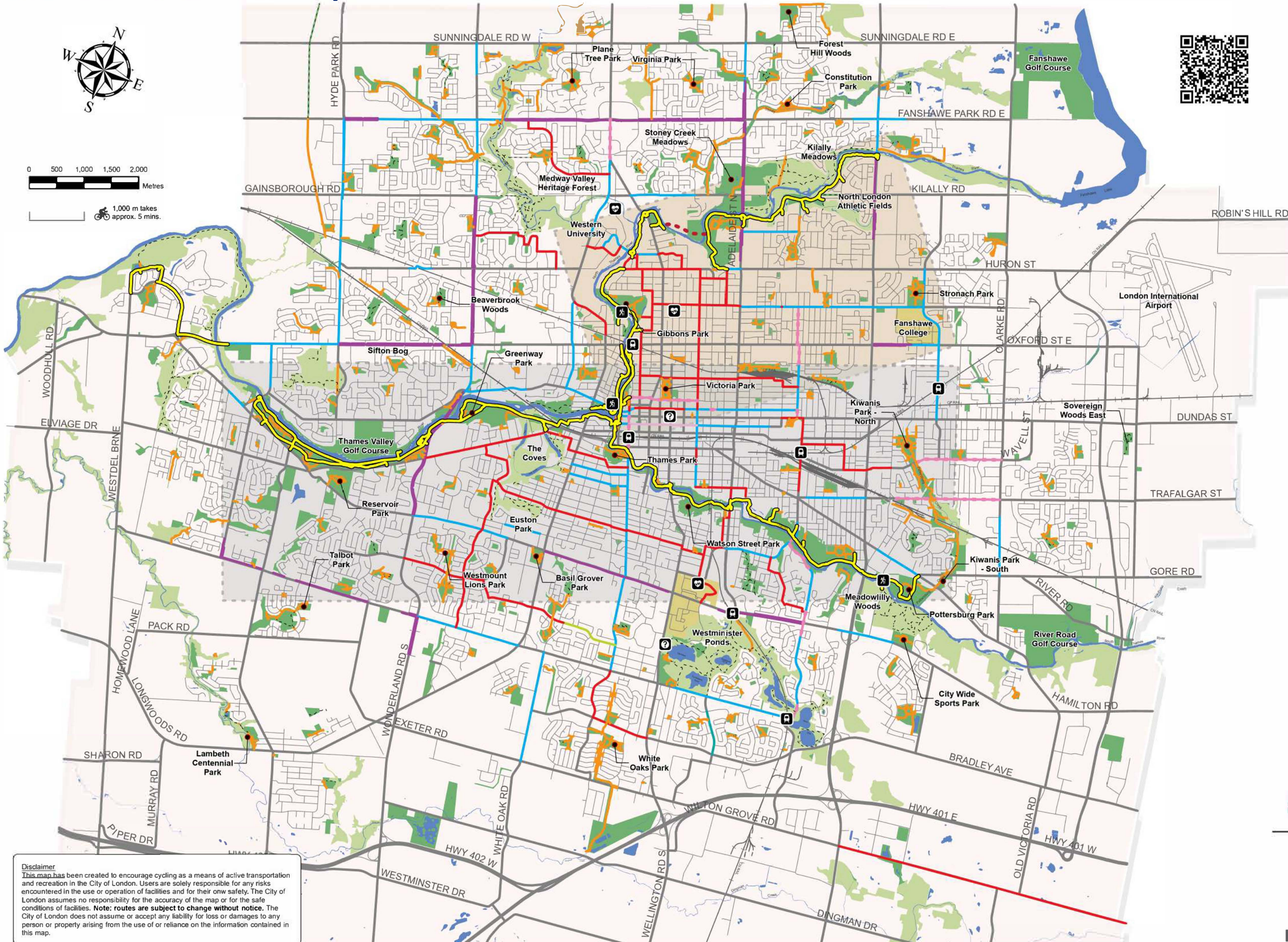


# London's 2020 Bike Map - At a Glance



- Major Road
- Neighbourhood Street
- Railway
- 🏥 Hospital
- 🚉 Railway Crossing
- 🌊 Pathway River Crossing
- 📍 Tourism Information Office
- 🌊 Waterway (River & Creeks)
- 🌳 Park
- 🚫 ESA (No Cycling Permitted)
- Bike Route Types**
- 🟡 Thames Valley Parkway
- ⋯ Walking Trail
- 🟢 Bike Lane
- 🟡 Bike Lane & Shared Parking
- 🔴 Bike Road Route - Signed
- 🟢 Buffered Bike Lane
- 🟣 Path Adjacent to Street
- 🟡 Cycle Track
- 🟡 Sharrow
- 🟡 Other Multi-Use Pathway
- 🔴 Upcoming Path
- Focus Areas**
- 🟡 Thames Valley Main & South Branches
- 🟡 Thames Valley North Branch

**Disclaimer**  
 This map has been created to encourage cycling as a means of active transportation and recreation in the City of London. Users are solely responsible for any risks encountered in the use or operation of facilities and for their own safety. The City of London assumes no responsibility for the accuracy of the map or for the safe conditions of facilities. **Note: routes are subject to change without notice.** The City of London does not assume or accept any liability for loss or damages to any person or property arising from the use of or reliance on the information contained in this map.

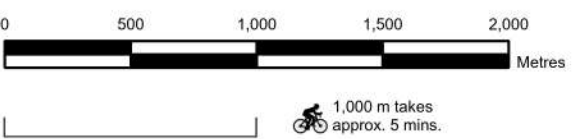
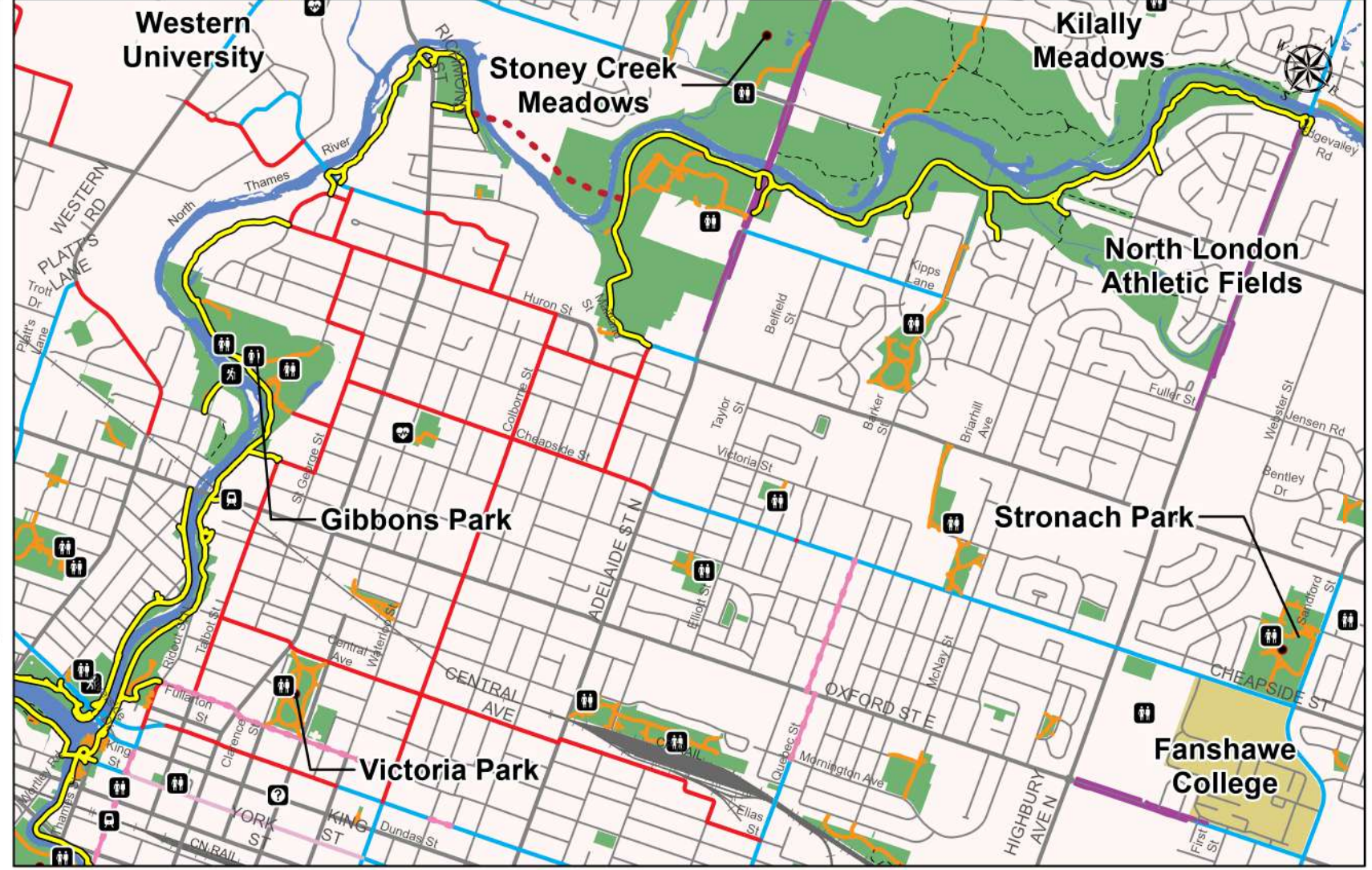
**Partners**



# London's 2020 Bike Map - Focus Areas

## Thames Valley North Branch

	Major Road		Hospital	<b>Bike Route Types</b>	
	Neighbourhood Street		Railway Crossing		Thames Valley Parkway
	Railway		Pathway River Crossing		Walking Trail
	Waterway (River & Creeks)		Playground		Bike Lane
	ESA (No Cycling Permitted)		Washroom		Bike Lane & Shared Parking
	Park		Community Centre		Bike Road Route - Signed
			Tourism Information Office		Buffered Bike Lane
					Path Adjacent to Street
					Cycle Track
					Sharrow
					Other Multi-Use Pathway
					Upcoming Path



## Thames Valley Main & South Branches

