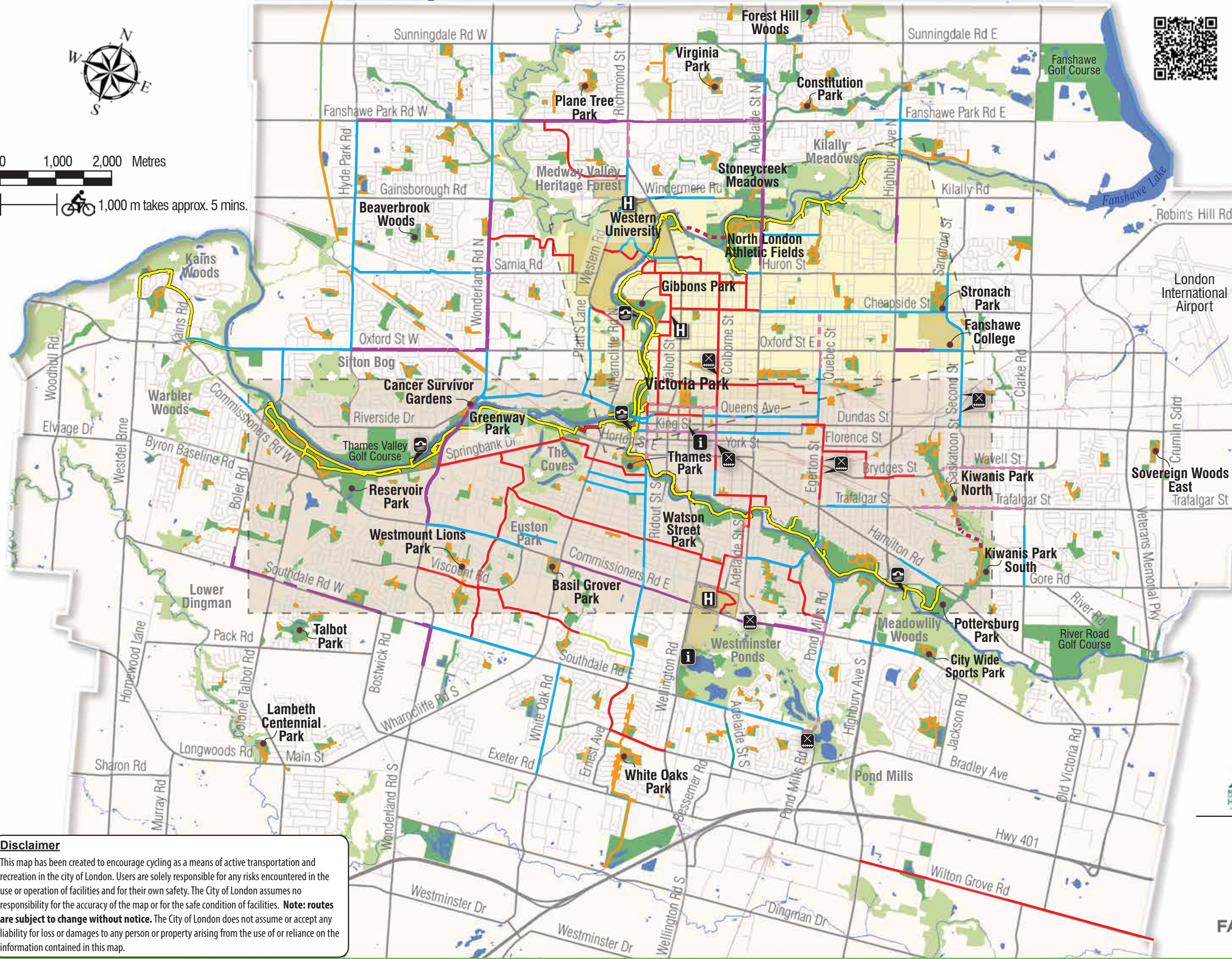


# London's 2019 Bike Map - At a Glance



### Legend

- Major Roads
- Neighbourhood Streets
- Railways
- Hospitals
- Railway Crossing
- Pathway River Crossing
- Tourism Information Office
- Waterways (River and Creeks)
- Parks
- Environmentally Significant Areas - ESA (no cycling permitted)

### Bike Route Types

- Thames Valley Parkway
- Bike Lane
- Bike Lane and Shared Parking
- Bike Road Route - Signed
- Buffered Bike Lane
- Path Adjacent to Street
- Cycle Track
- Sharrows
- Other Multi-use Pathways
- Upcoming Path

### Focus Areas

- Thames Valley Main & South Branches
- Thames Valley North Branch

### Partners

**Disclaimer**  
 This map has been created to encourage cycling as a means of active transportation and recreation in the city of London. Users are solely responsible for any risks encountered in the use or operation of facilities and for their own safety. The City of London assumes no responsibility for the accuracy of the map or for the safe condition of facilities. **Note: routes are subject to change without notice.** The City of London does not assume or accept any liability for loss or damages to any person or property arising from the use of or reliance on the information contained in this map.

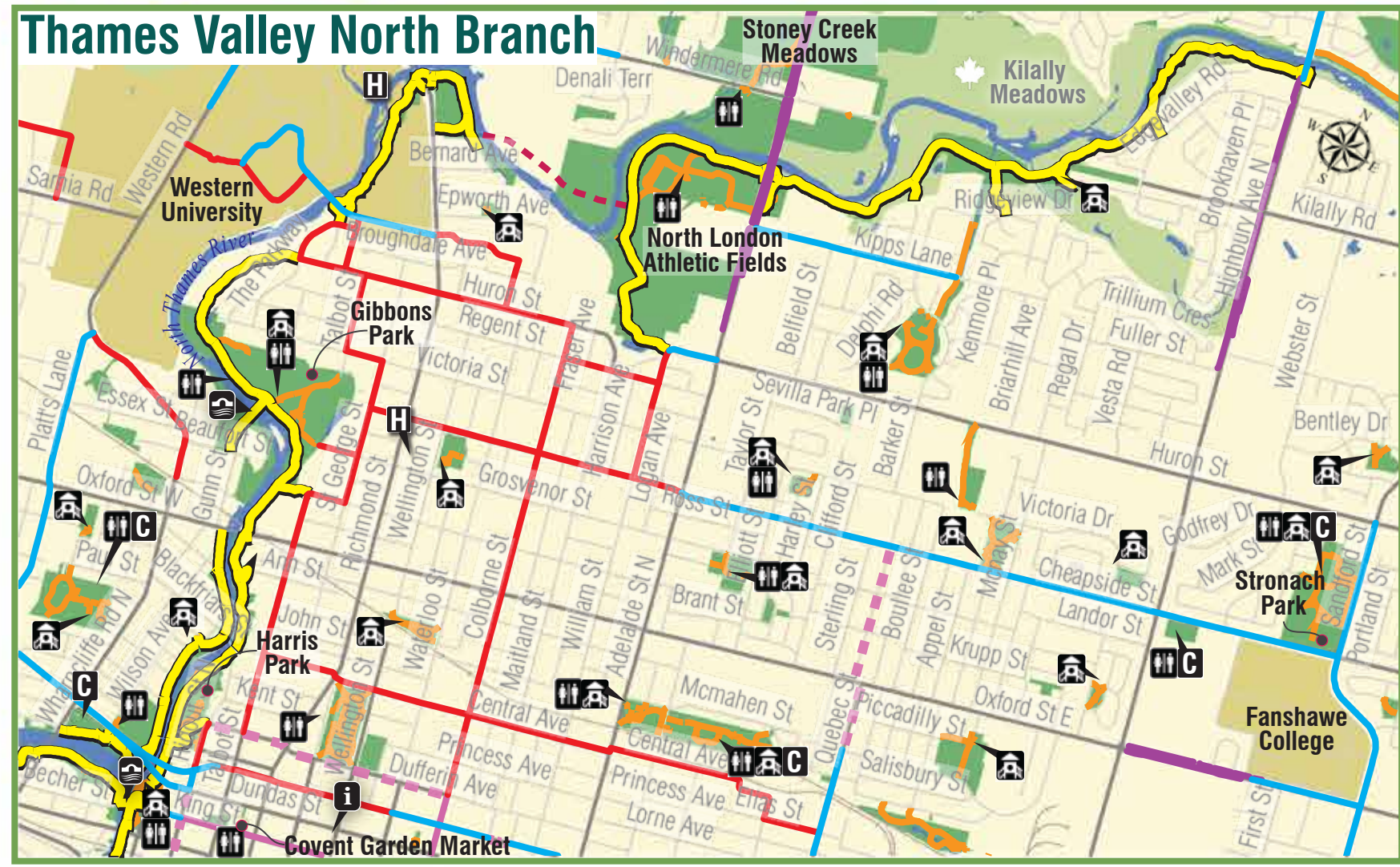
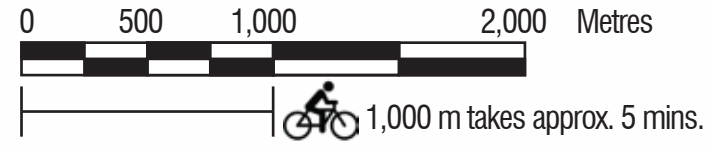
# London's 2019 Bike Map - Focus Areas

**Legend**

	Major Roads		Hospitals
	Neighbourhood Streets		Railway Crossing
	Railways		Pathway River Crossing
	Waterways (River and Creeks)		Playground
	Parks		Washrooms
	Environmentally Significant Areas - ESA (no cycling permitted)		Community Centre
			Tourism Information Office

**Bike Route Types**

	Thames Valley Parkway
	Bike Lane
	Bike Lane and Shared Parking
	Bike Road Route - Signed
	Buffered Bike Lane
	Path Adjacent to Street
	Cycle Track
	Sharrows
	Other Multi-use Pathways
	Upcoming Path



## Thames Valley Main & South Branches

