

SNOWSHOE TRAILS

All trails are marked with colour-coded signs

Easier

 **Nature Trail** .5 km

More Difficult

 **Suspension Bridge Trail** 1 km

 **Lookout Trail** 1.5 km

 **Deep Woods Trail** 2 km

 **Wild West Trail** 1.5 km

 **Short Cut Trail**

 **Creekside Trail** .5 km

 **O'Natural Trail** .3 km

 **Paradise Trail** 1 km

Most Difficult

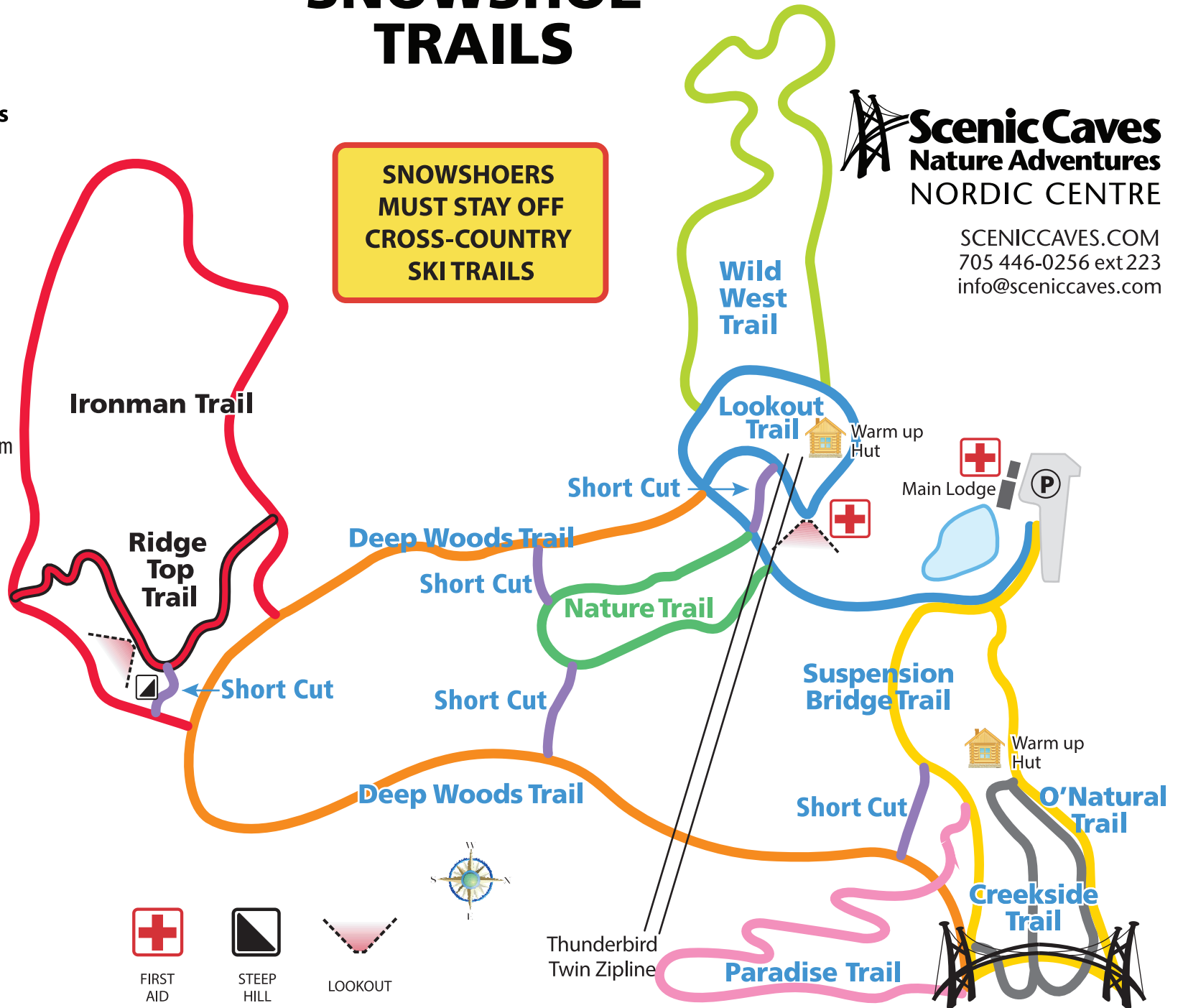
 **Ridge Top Trail** .5 km

 **Ironman Trail** 1 km

SNOWSHOERS MUST STAY OFF CROSS-COUNTRY SKI TRAILS

 **Scenic Caves**
Nature Adventures
NORDIC CENTRE

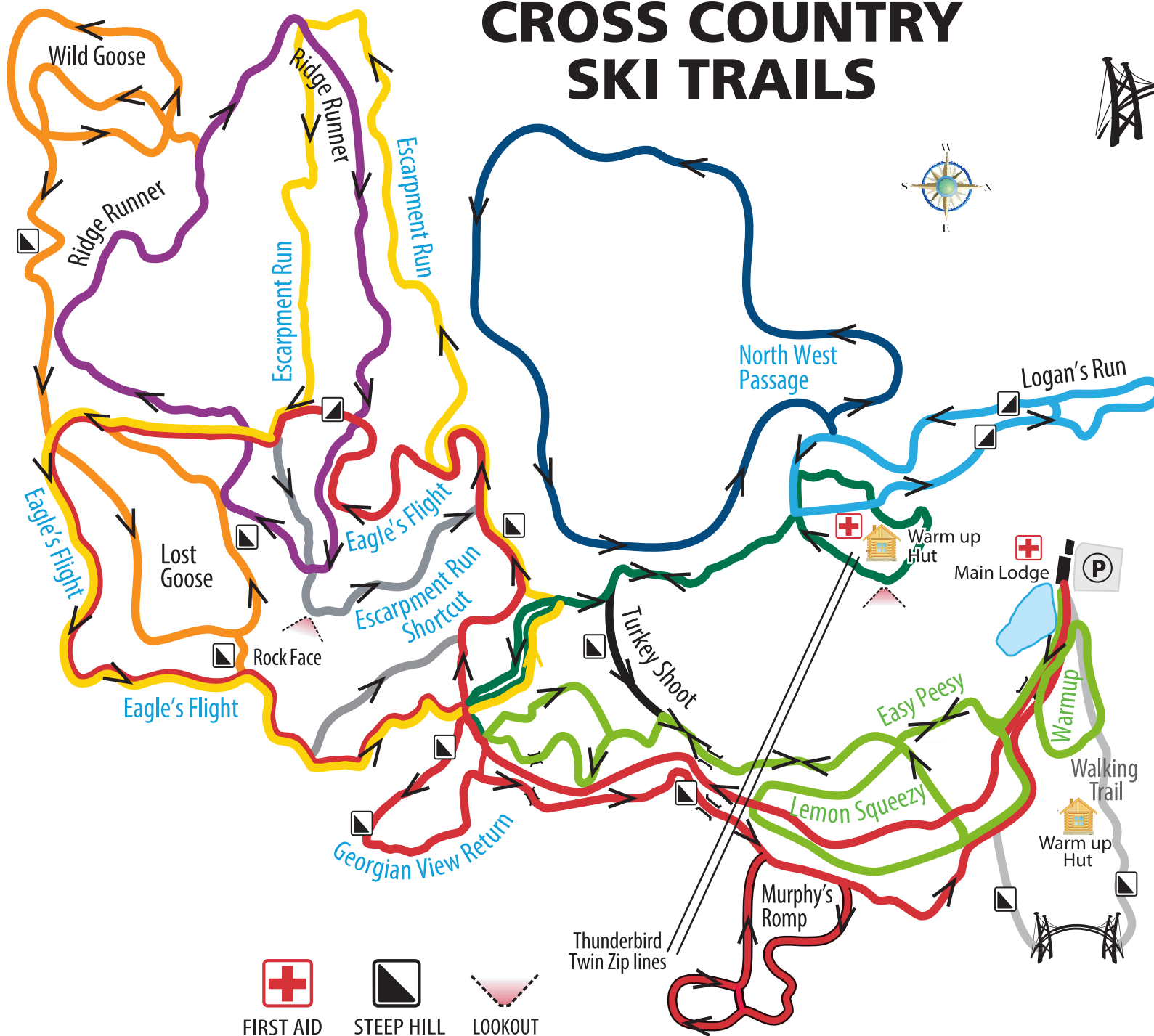
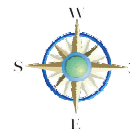
SCENICCAVES.COM
705 446-0256 ext 223
info@sceniccaves.com



CROSS COUNTRY SKI TRAILS

ScenicCaves
Nature Adventures
NORDIC CENTRE

SCENICCAVES.COM
 705 446-0256 ext.223
 info@sceniccaves.com



- Beginner**
- Lemon Squeezy 1.0 km loop
 - Warmup 0.5 k
 - Easy Peesy 2.2 km loop (classic only)
- Intermediate**
- Escarpment Run 3 km
 - Escarpment Run Shortcut 0.4 km
 - Eagle's Flight/Georgian Return 5 km
 - Lookout Point 1.1 km
 - North West Passage 3.5 km
- Advanced**
- Logan's Run 1.7 km
 - Ridge Runner 2 km
 - Turkey Shoot 5 km
 - Wild Goose 1.7 km
 - Lost Goose 0.8 km
 - Shortcut 0.2 km
 - Murphy's Romp 1 km

- FIRST AID
- STEEP HILL
- LOOKOUT