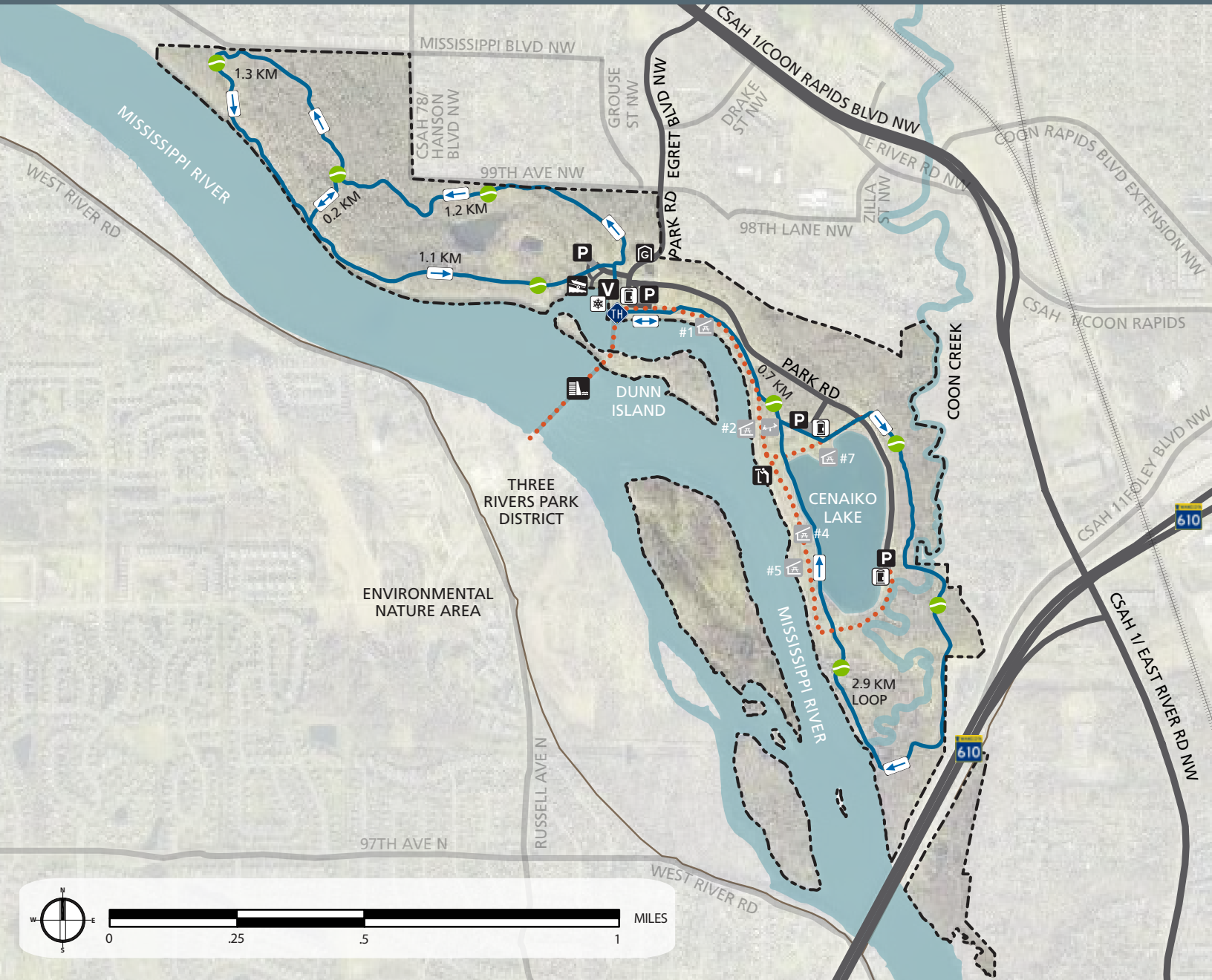




















# COON RAPIDS DAM REGIONAL PARK



- |  |                                    |   |                       |   |                                   |
|--|------------------------------------|---|-----------------------|---|-----------------------------------|
|  | PARK BOUNDARY                      |  | GATE HOUSE / INFO     |  | PLAYGROUND                        |
|  | PAVED / PLOWED ROADS               |  | VISITOR CENTER *      |  | PICNIC PAVILION (WITH PAVILION #) |
|  | PLOWED TRAILS                      |  | SKI / SNOWSHOE RENTAL |  | VIEWING AREA                      |
|  | SKI TRAILS                         |  | TRAILHEAD             |  | BOAT LAUNCH                       |
|  | ONE-WAY TRAIL                      |  | PARKING LOT           | * RESTROOMS ARE AVAILABLE IN THE VISITOR CENTER DURING WINTER OPEN HOURS              |                                   |
|  | TWO-WAY TRAIL                      |  | PORTABLE TOILETS      |   |                                   |
|  | LEAST DIFFICULT TRAIL (ALL TRAILS) |  | COON RAPIDS DAM       |   |                                   |

NOTE: TRAIL DISTANCES ARE SHOWN FOR SEGMENTS WITHIN THE PARK AND BETWEEN TRAIL INTERSECTIONS OF THE SAME TRAIL SURFACE TYPE.