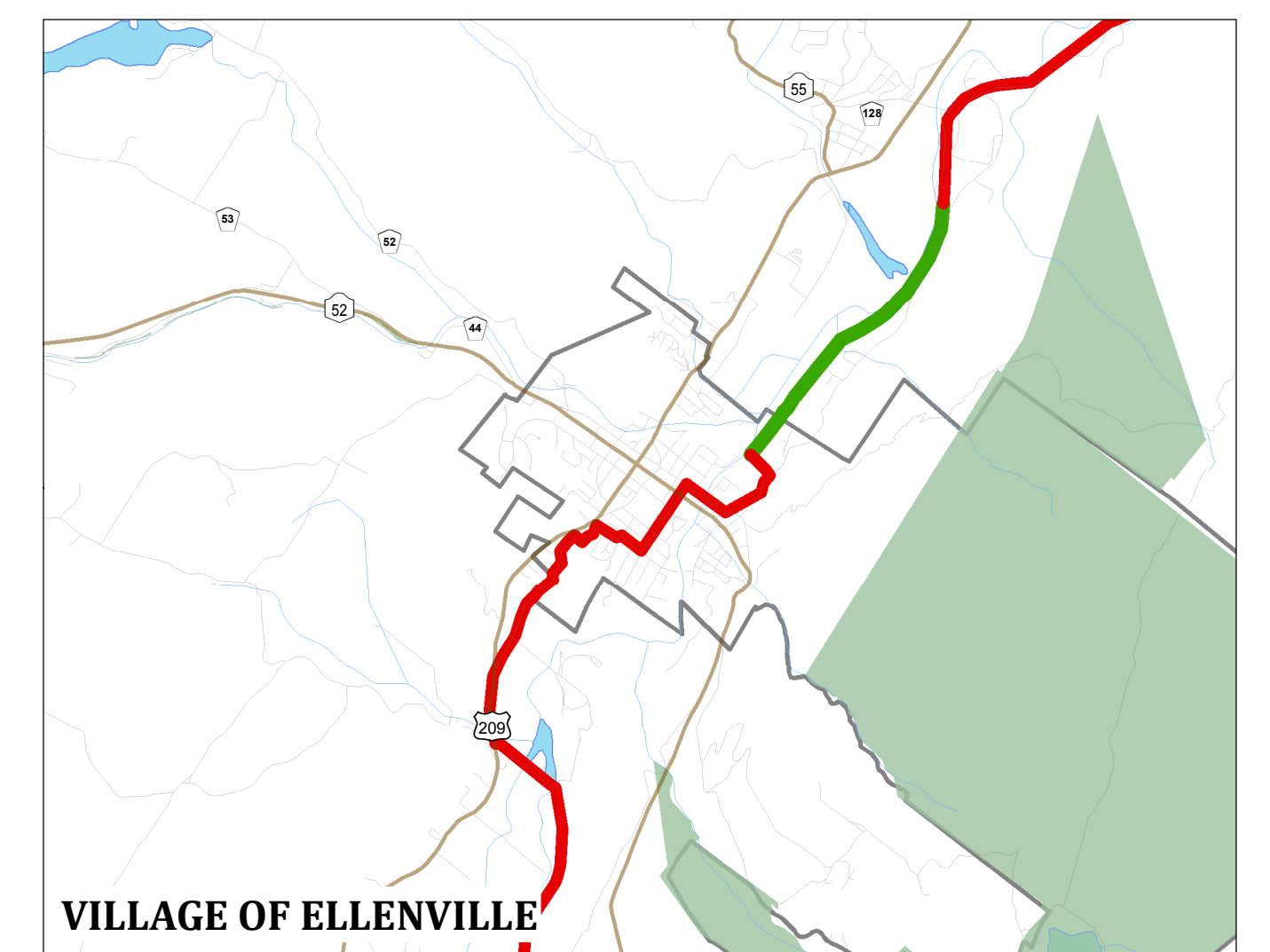
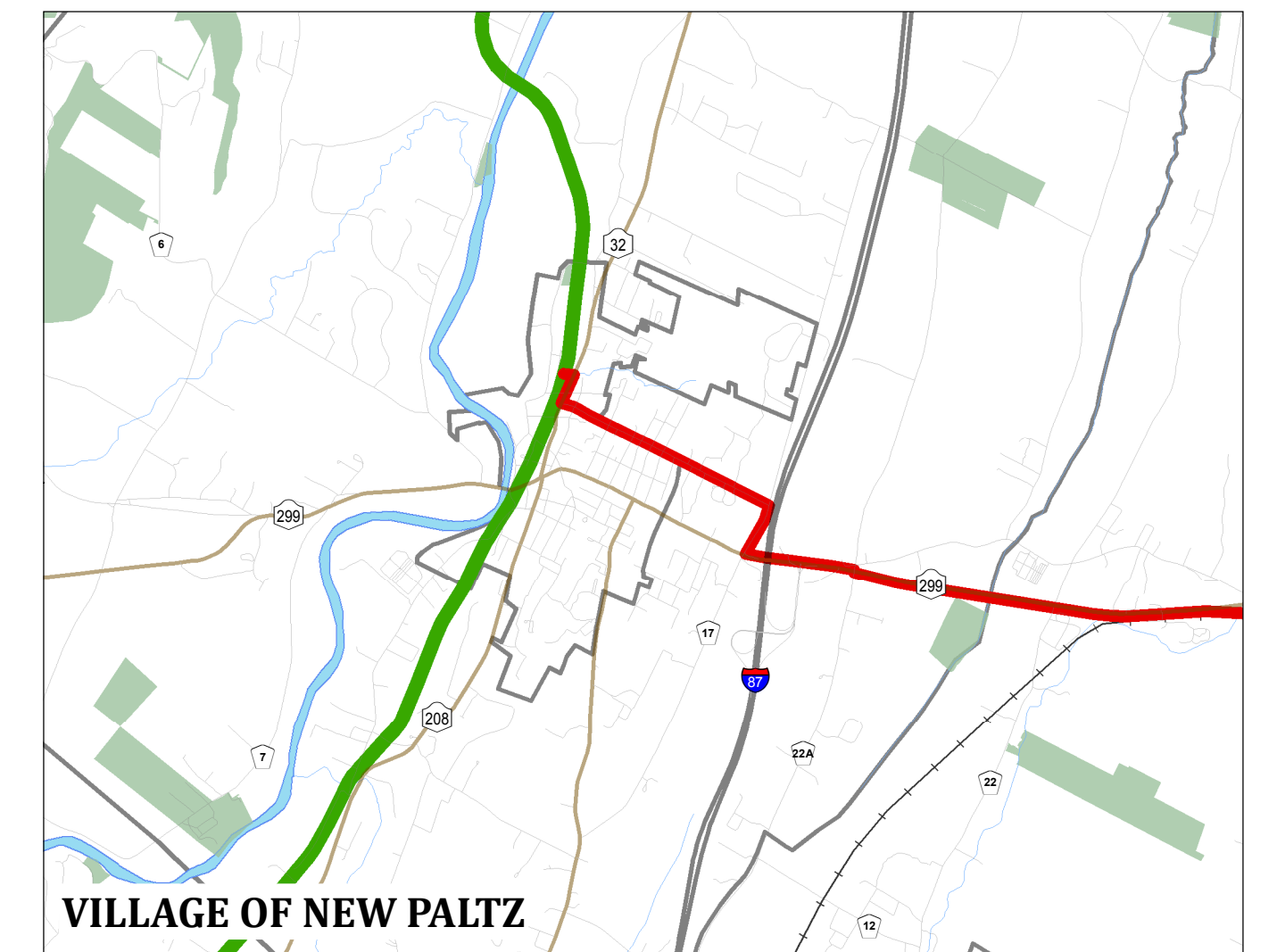
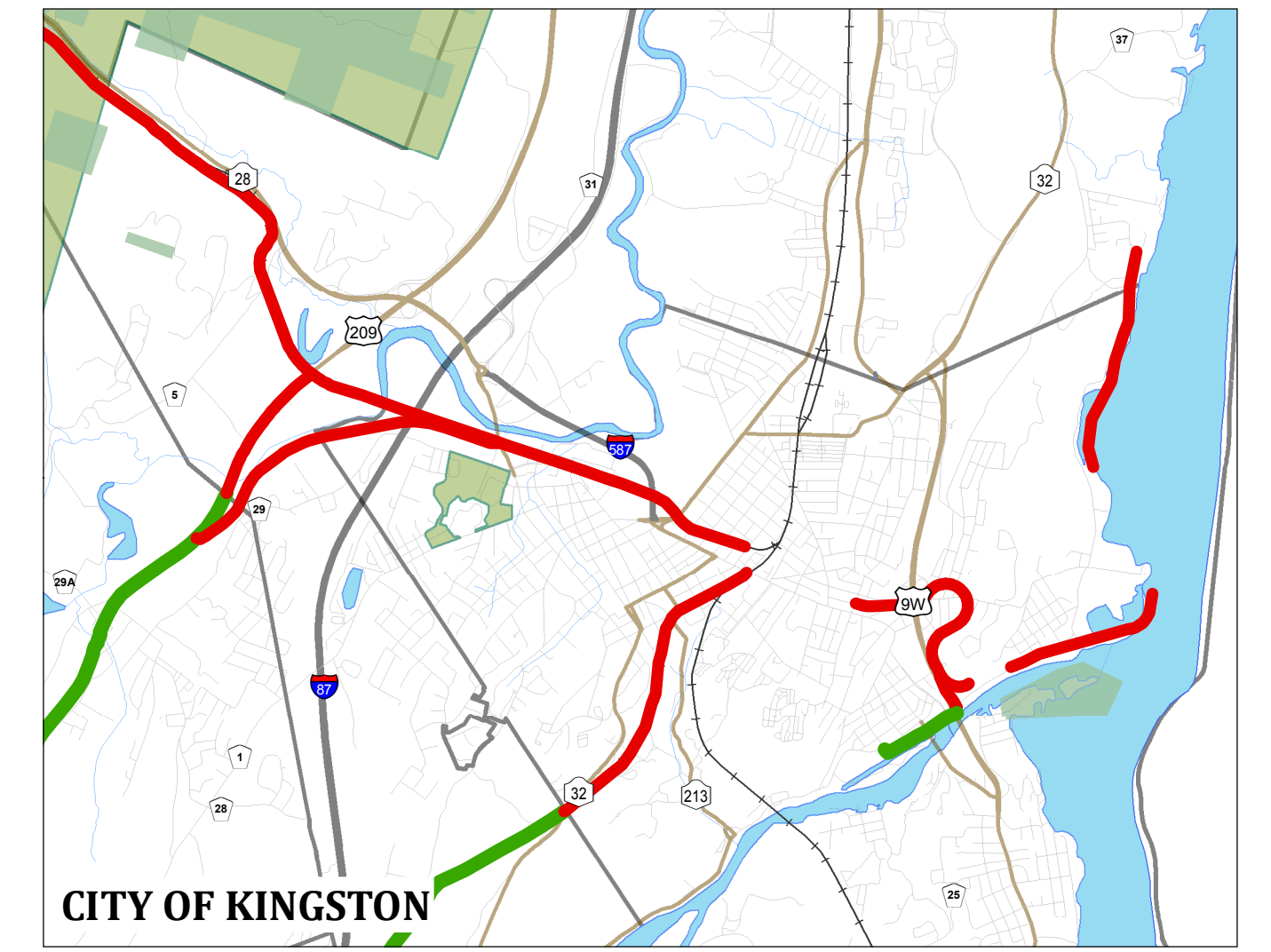
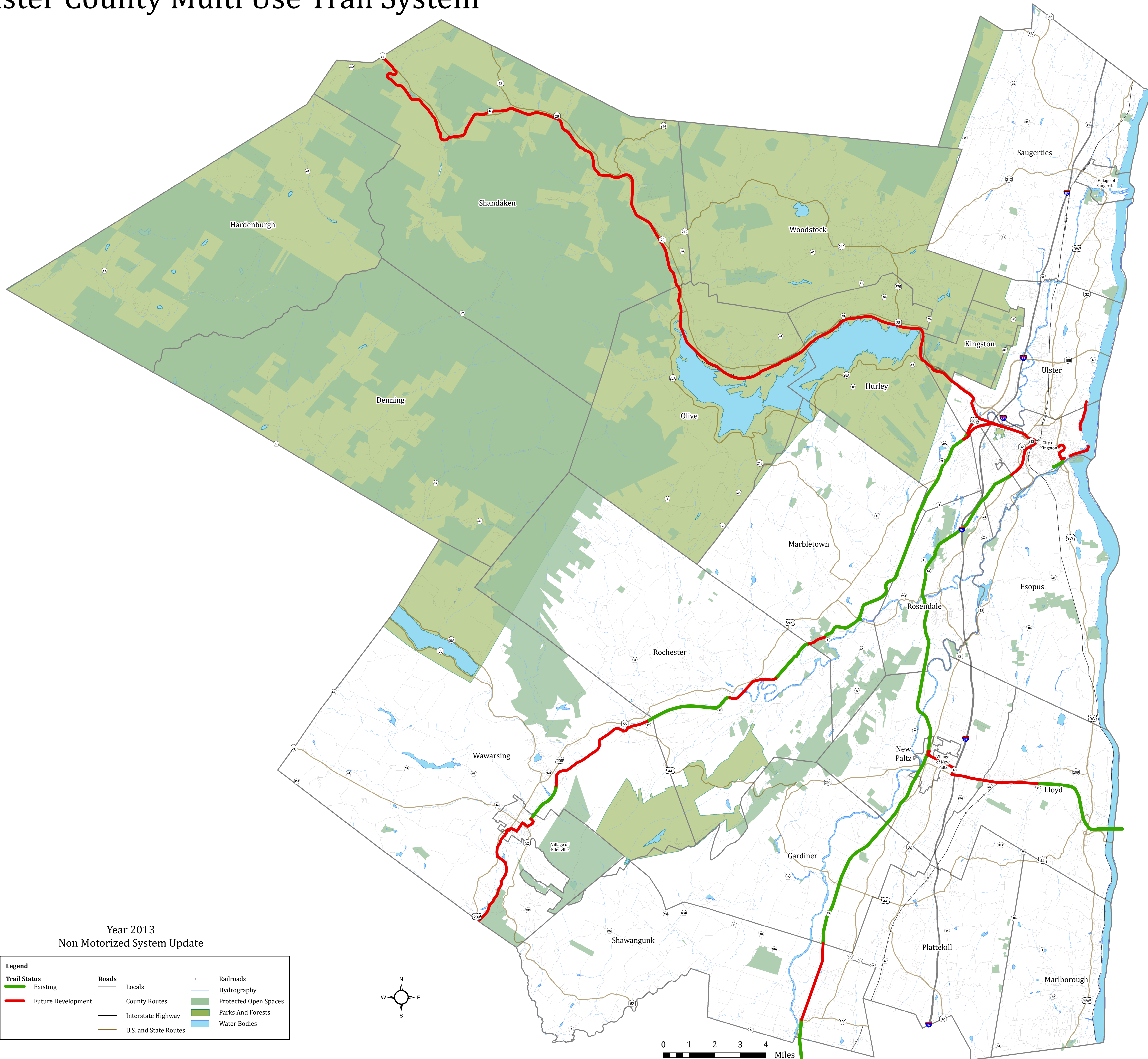
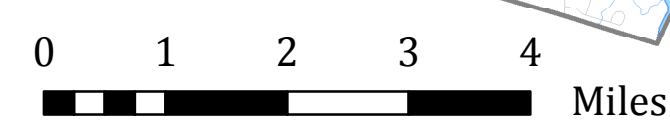
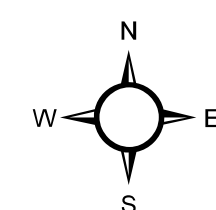


# Ulster County Multi Use Trail System



Year 2013  
Non Motorized System Update

Legend		
<b>Trail Status</b>	<b>Roads</b>	<b>Railroads</b>
Existing	Locals	Hydrography
Future Development	County Routes	Protected Open Spaces
	Interstate Highway	Parks And Forests
	U.S. and State Routes	Water Bodies



PREPARED BY  
ULSTER COUNTY  
TRANSPORTATION COUNCIL  
9/5/2013

Data Sources: NYSDOT,  
UCTC Non-Motorized Transportation Plan,  
Ulster County Planning Department, and  
Ulster County Information Services